APPLICATION FOR ENCROACHMENT PERMIT

PLEASE PRINT:

Date 4/9/13

To: San Joaquin County
Department of Public Works

Dietz Engineering and Conjstruction, Inc.
(Applicant Name)

3323 S. Koster Road
(Mailing Address)

Tracy, CA 93304-9142
(City, State, Zip Code)

(209) 832-2910
(Area Code - Telephone Number)

OFFICE USE ONLY

JOB #	110005	REF #	
APN		CR #	
EXP. DATE	6/1/13		
VALID	5/10/13 TO 6/1/13		DRIVEWAYS:
STREET	CHRISMAN RD.		
AREA	TRACY QUAD SW		
TYPE	BORES		
FORMS	SS/WW, R-29		
NOTES			

REMOVAL OF MONITORING WELLS

Sketch (Detailed plans may be submitted)

See attached location map, site plan and traffic control plans.

The undersigned hereby applies for permission to excavate, construct and/or otherwise encroach on County Highway Right-of-Way on the ~~North~~ West side of Chrisman Rd ~~West 11th Street~~, Tracy, CA approximately 450ft. feet/mile North of WEST 11TH STREET, by performing the following work (description of work):

As directed by the San Joaquin County Environmental Health Department close the following groundwater-quality monitoring wells
MWFP-2, MWFP -5, MW-9 , MW-10 , MW-11, and MW-19

Work will commence on or about May 10, 2013 for approximately 2 days.

I, the undersigned, certify that I am the owner of the respective property, or am qualified to represent the owner and agree to do the work described above in accordance with the rules and regulations of San Joaquin County and subject to inspection and approval.

H. B. Dietz Contractor
Signature of Applicant - Title

4/9/13
Date

E:\PUB-SV.WK\MASTER.PS\ENCROACHMENT PERMIT APPLICATION.DOC (01/08)

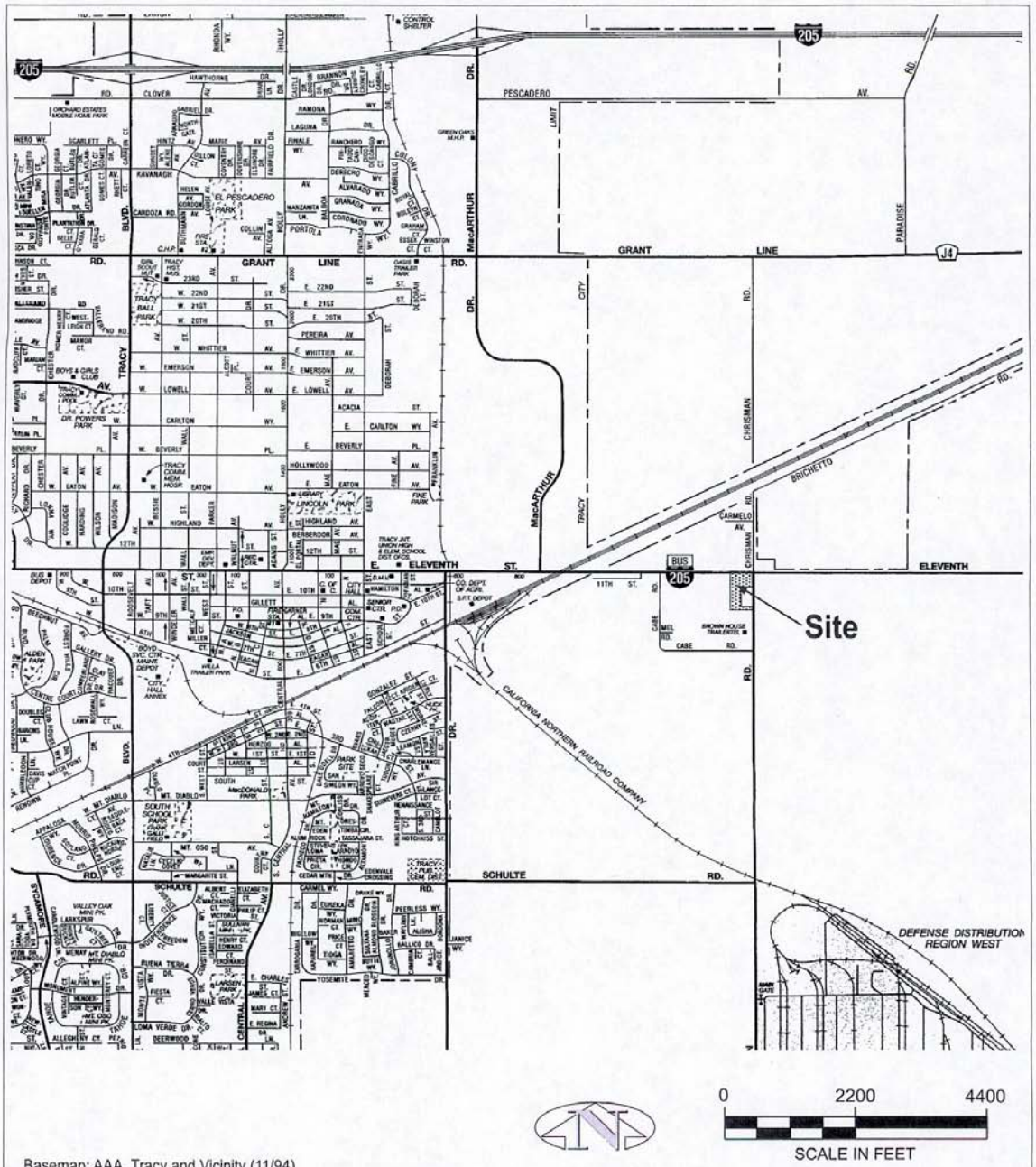

Basemap: AAA, Tracy and Vicinity (11/94)

SITE LOCATION

Former Fueling Station at 7500 West Eleventh Street
Tracy, California

FIG 1	**The San Joaquin Company Inc.**	Project Number: 9902.018	
		Drawn by: GNM	Date: 10/15/04

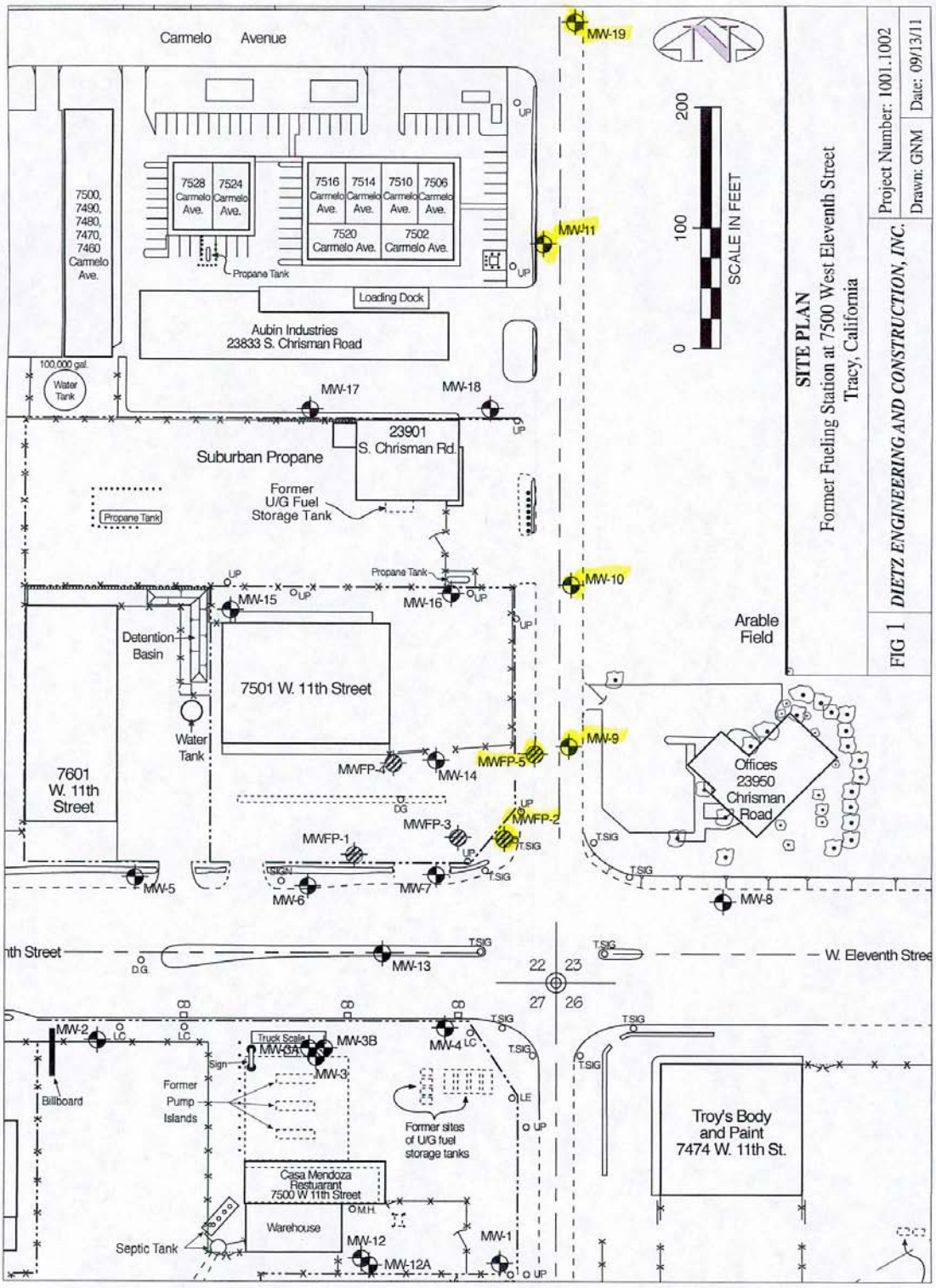
Carmelo Avenue
MW-19
7500, 7490, 7480, 7470, 7460 Carmelo Ave.
7528 Carmelo Ave.
7524 Carmelo Ave.
7516 Carmelo Ave.
7514 Carmelo Ave.
7510 Carmelo Ave.
7506 Carmelo Ave.
7520 Carmelo Ave.
7502 Carmelo Ave.
Propane Tank
MW-11
Loading Dock
Aubin Industries
23833 S. Chrisman Road
100,000 gal.
Water Tank
MW-17
MW-18
23901 S. Chrisman Rd.
Suburban Propane
Former U/G Fuel Storage Tank
Propane Tank
MW-10
MW-15
MW-16
Detention Basin
7501 W. 11th Street
Water Tank
7601 W. 11th Street
MWFP-4
MW-14
MWFP-5
MW-9
MWFP-3
MWFP-2
MWFP-1
MW-5
MW-6
MW-7
MW-8
Arable Field
Offices 23950 Chrisman Road
W. Eleventh Street
MW-13
22
23
27
26
MW-2
Billboard
Truck Scale
MW-3A
MW-3B
MW-3
MW-4
Former Pump Islands
Former sites of U/G fuel storage tanks
Casa Mendoza Restuarant 7500 W 11th Street
Warehouse
Septic Tank
MW-12
MW-12A
MW-1
Troy's Body and Paint 7474 W. 11th St.
0
100
200
SCALE IN FEET
SITE PLAN
Former Fueling Station at 7500 West Eleventh Street
Tracy, California
Project Number: 1001.1002
Drawn: GNM
Date: 09/13/11
FIG 1
DIETZ ENGINEERING AND CONSTRUCTION, INC.

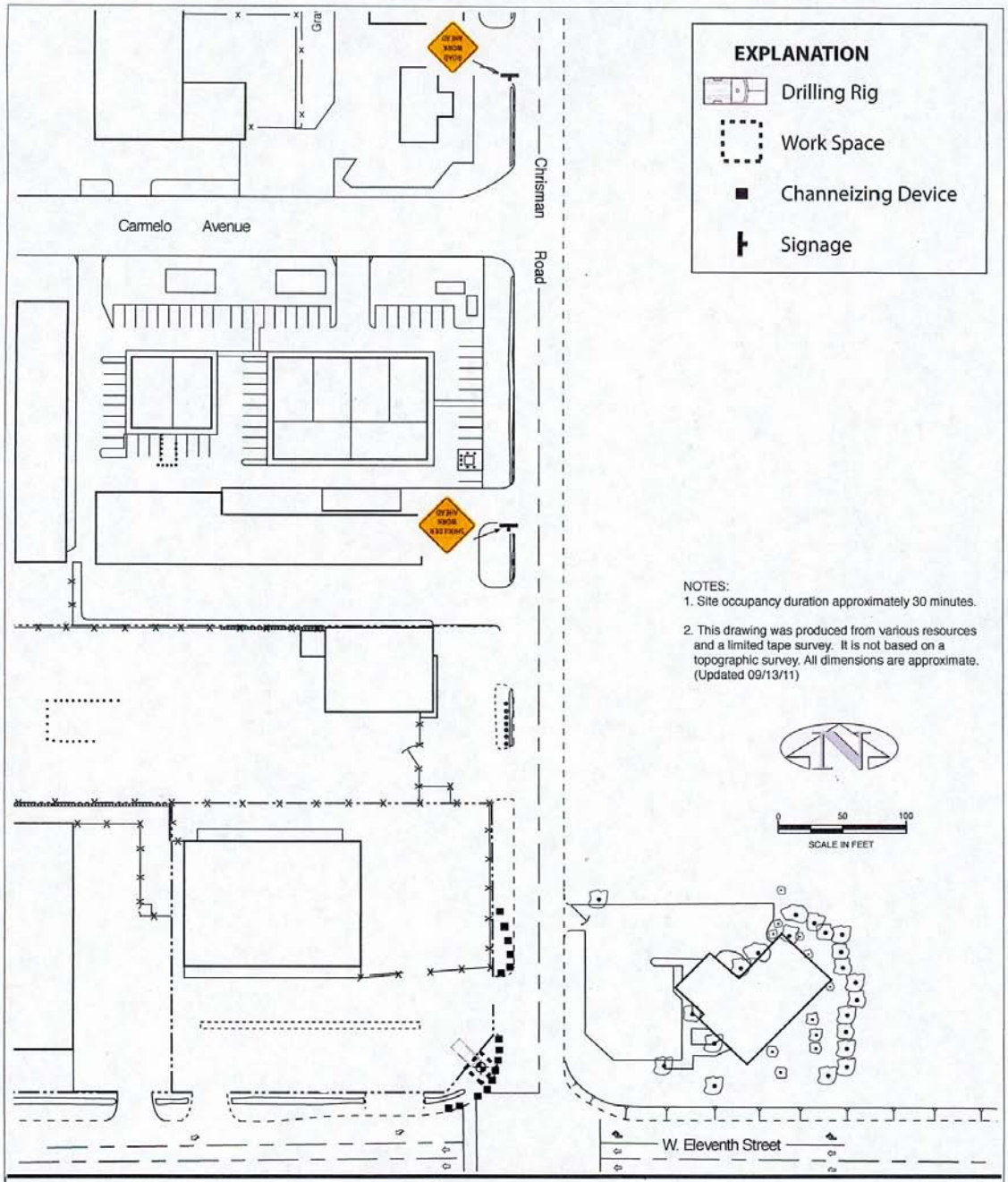

TRAFFIC PLAN MWFP-2

Former Fueling Station at 7500 West Eleventh Street

Tracy, California

FIG 2	*DIETZ ENGINEERING AND CONSTRUCTION, INC.*	Project Number: 1001.1002	
		Drawn by: GNM	Date: 03/29/13

Figure 6H-6. Shoulder Work with Minor Encroachment (TA-6)

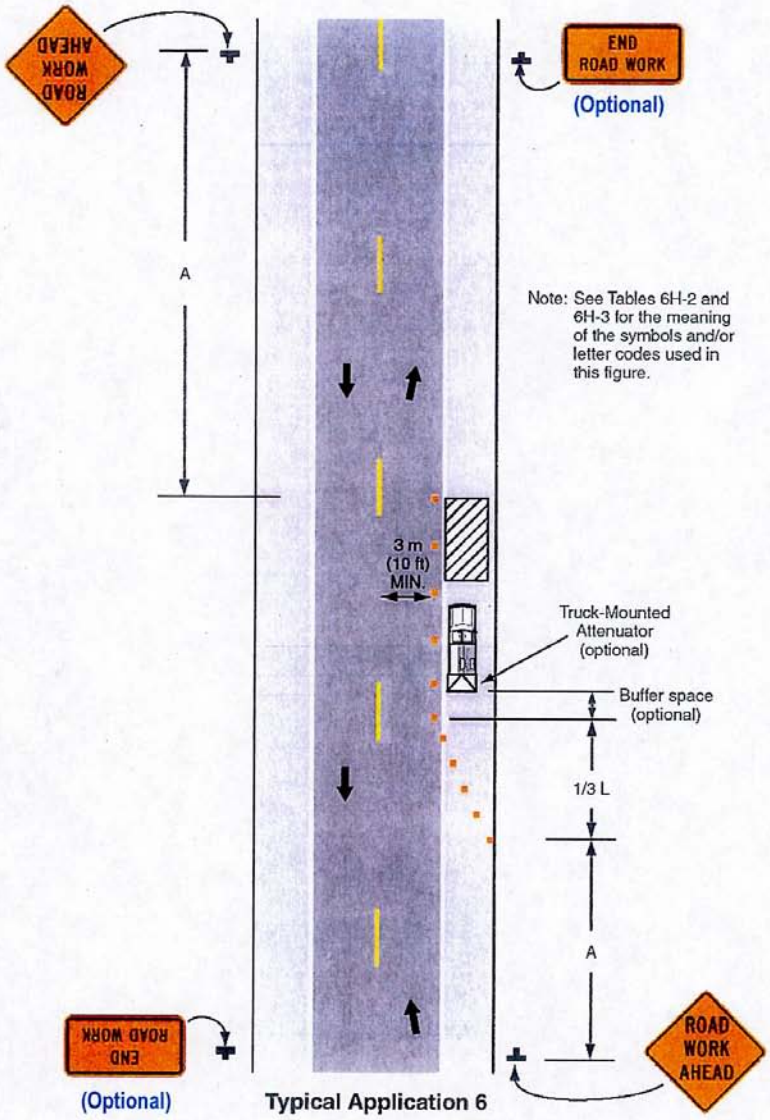

Typical Application 6

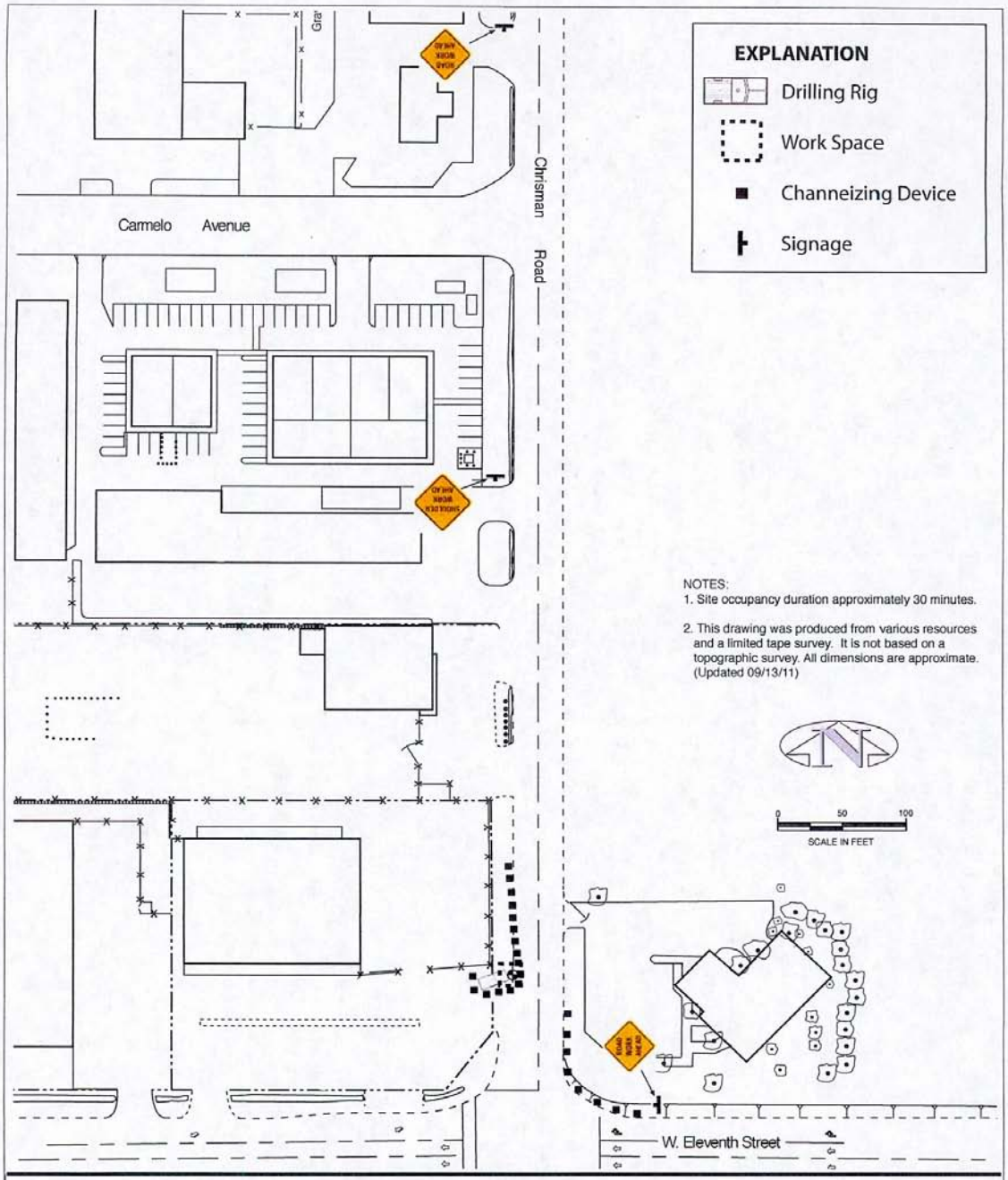

TRAFFIC PLAN MWFP-5
Former Fueling Station at 7500 West Eleventh Street
Tracy, California

FIG 2	*DIETZ ENGINEERING AND CONSTRUCTION, INC.*	Project Number: 1001.1002	
		Drawn by: GNM	Date: 03/29/13

Figure 6H-10 (CA). Lane Closure on Two-Lane Road Using Flaggers (TA-10)

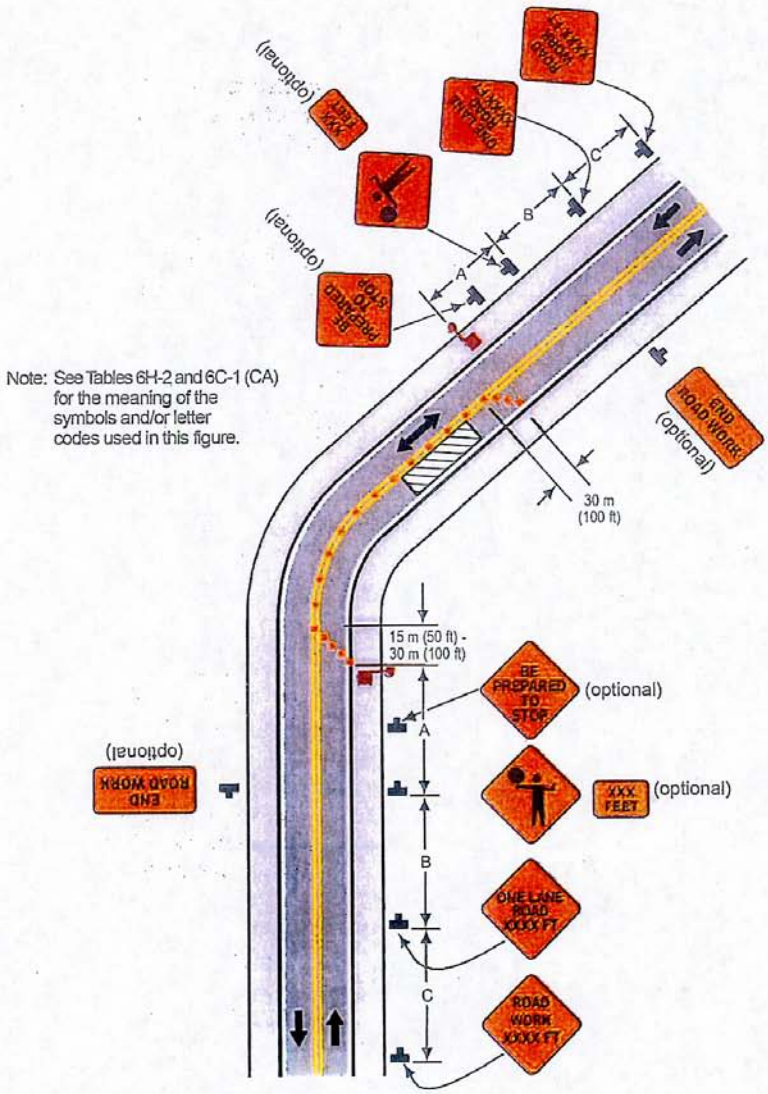

Typical Application 10

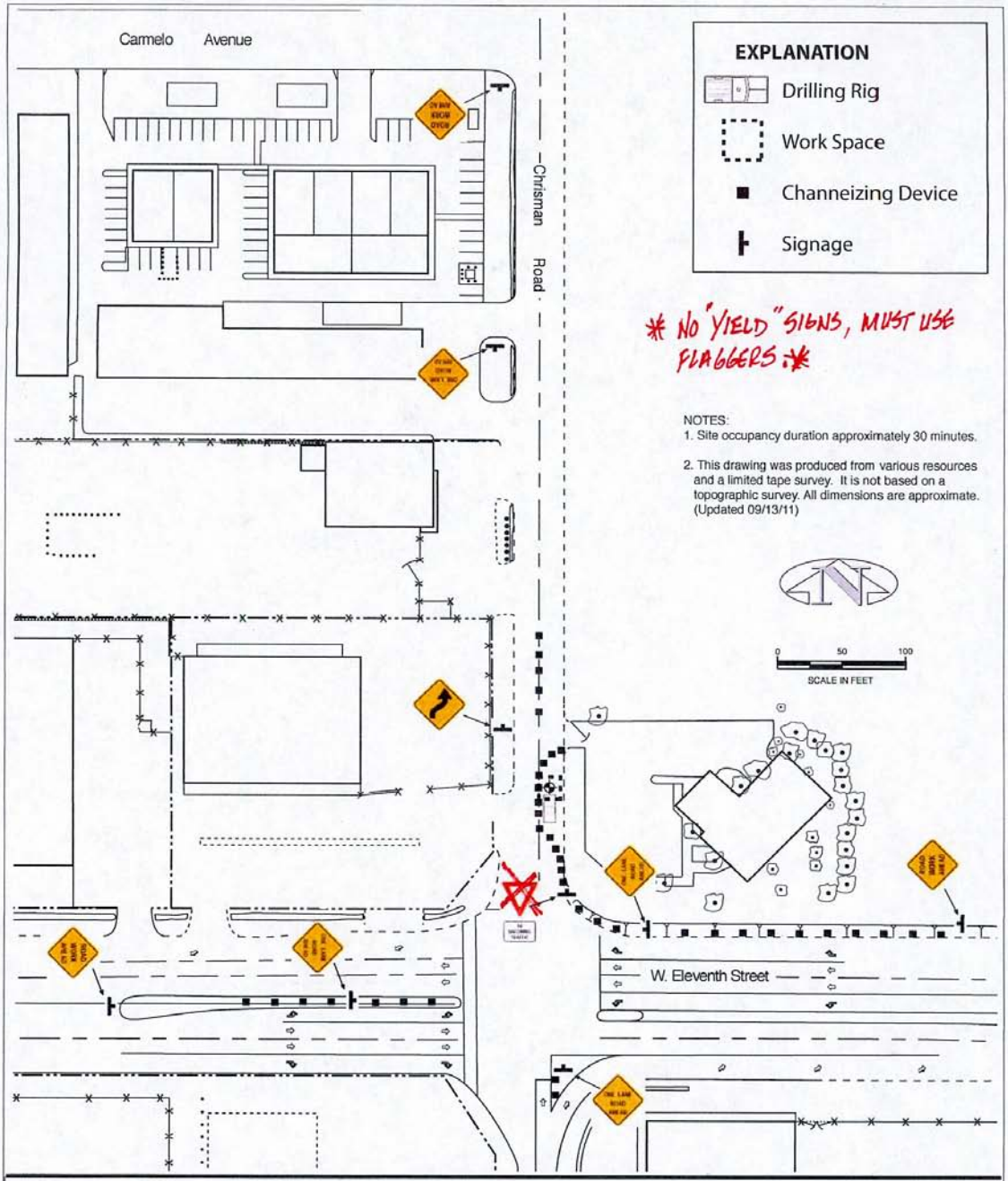

TRAFFIC PLAN MW-9

Former Fueling Station at 7500 West Eleventh Street

Tracy, California

FIG 2	*DIETZ ENGINEERING AND CONSTRUCTION, INC.*	Project Number: 1001.1002	
		Drawn by: GNM	Date: 03/29/13

Figure 6H-10 (CA). Lane Closure on Two-Lane Road Using Flaggers (TA-10)

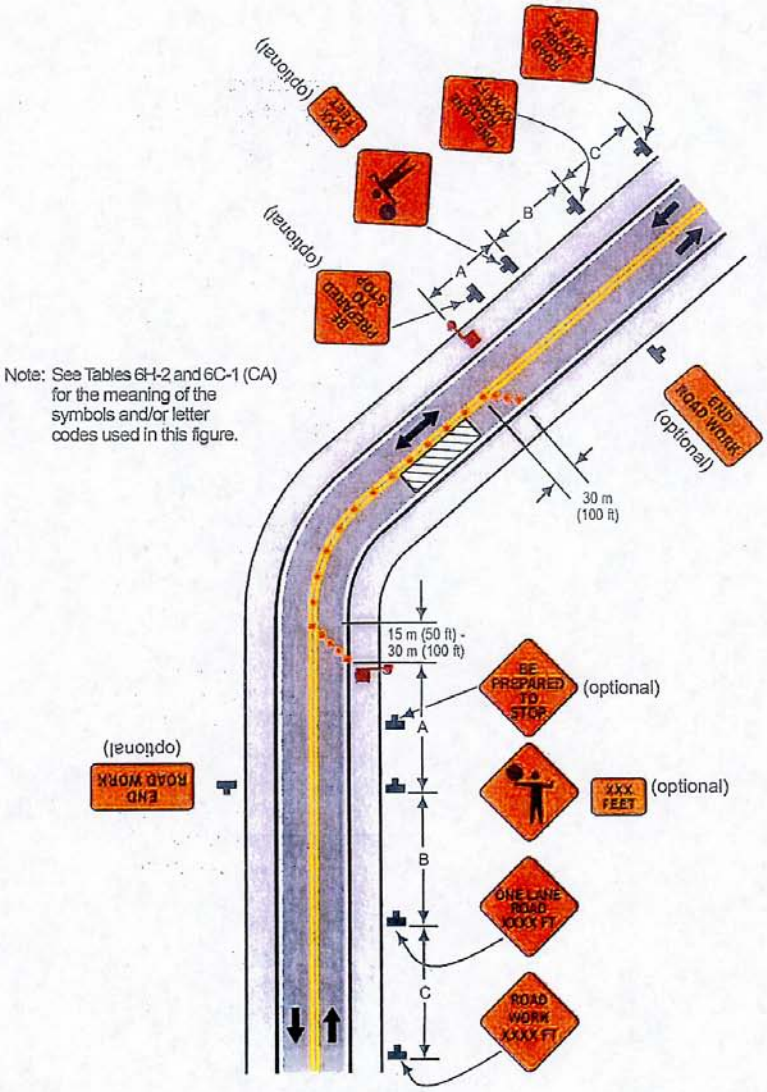

Typical Application 10

Figure 6H-27. Closure at Side of Intersection (TA-27)

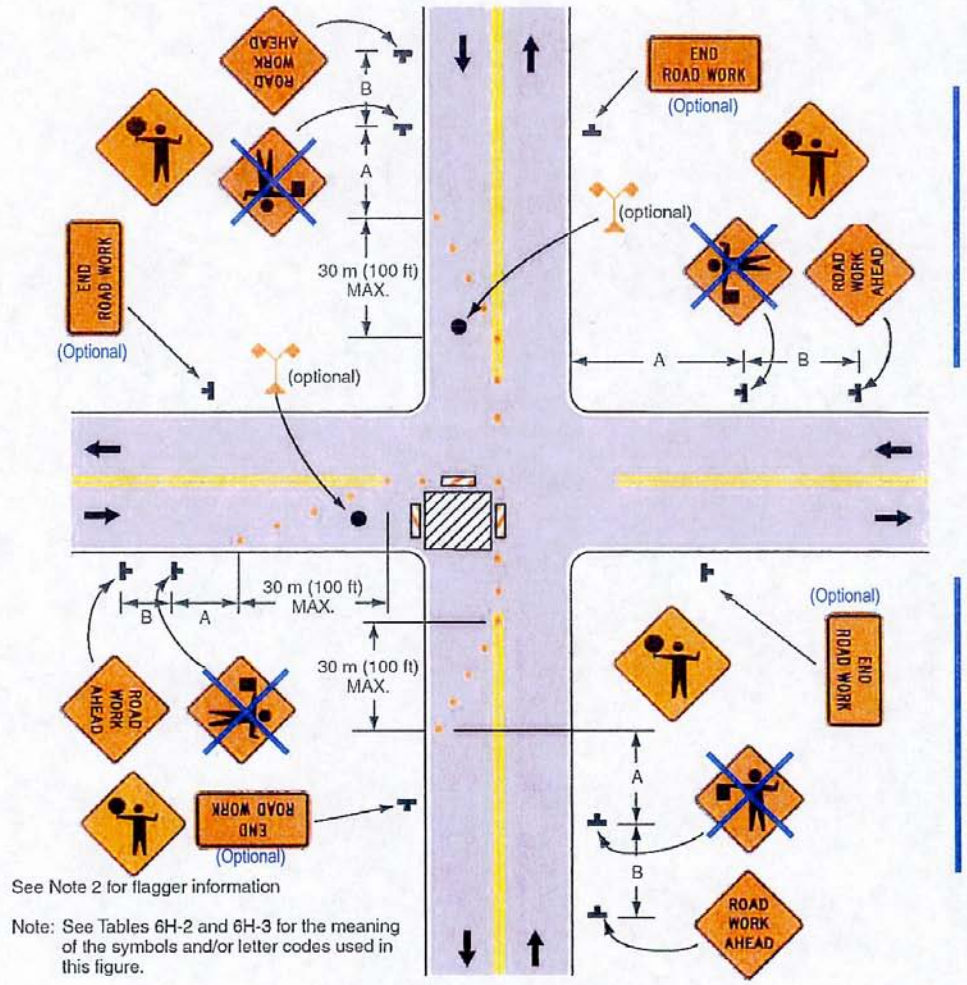

See Note 2 for flagger information

Note: See Tables 6H-2 and 6H-3 for the meaning of the symbols and/or letter codes used in this figure.

Typical Application 27

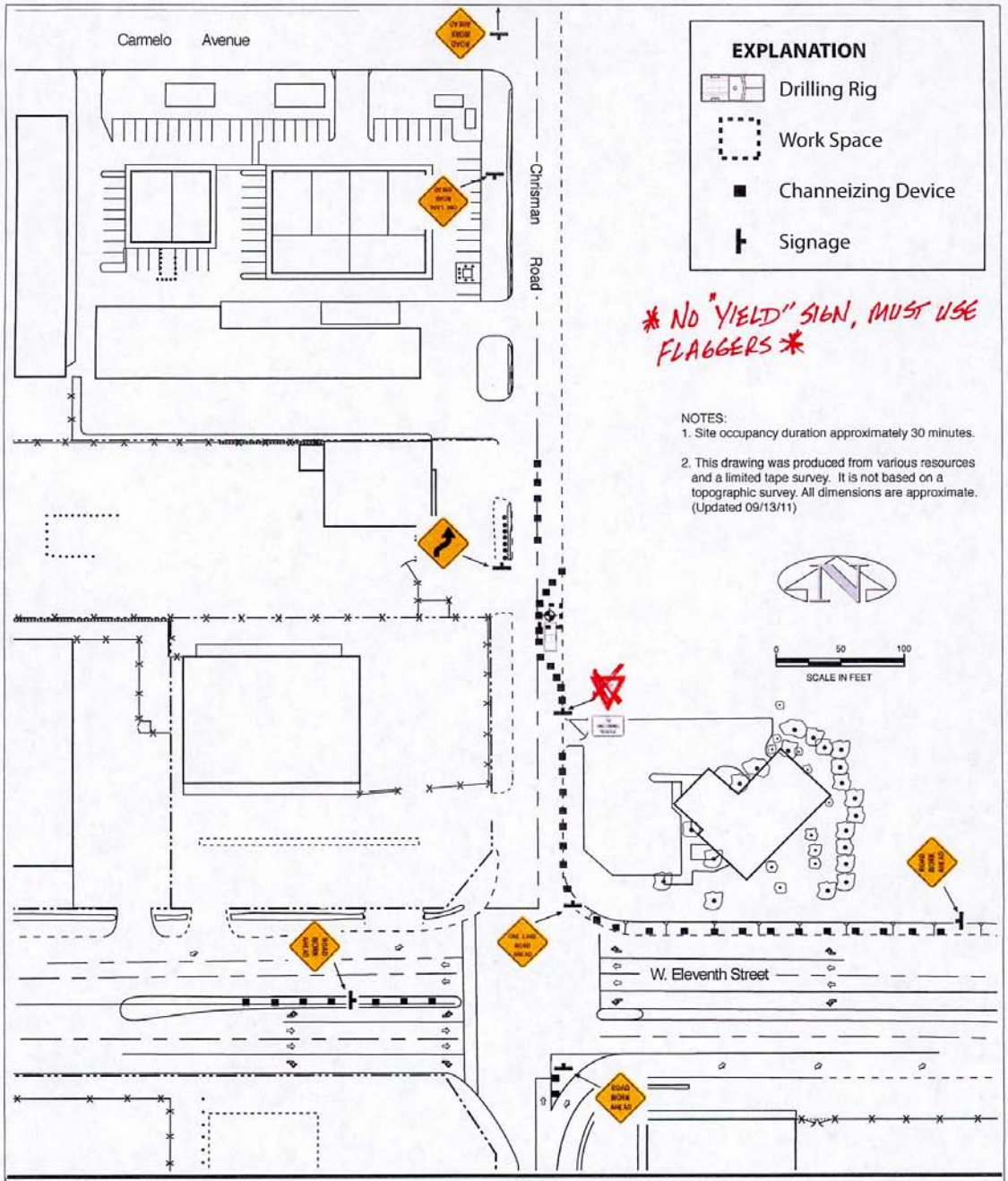

TRAFFIC PLAN MW-10

Former Fueling Station at 7500 West Eleventh Street

Tracy, California

FIG 2	*DIETZ ENGINEERING AND CONSTRUCTION, INC.*	Project Number: 1001.1002	
		Drawn by: GNM	Date: 03/29/13

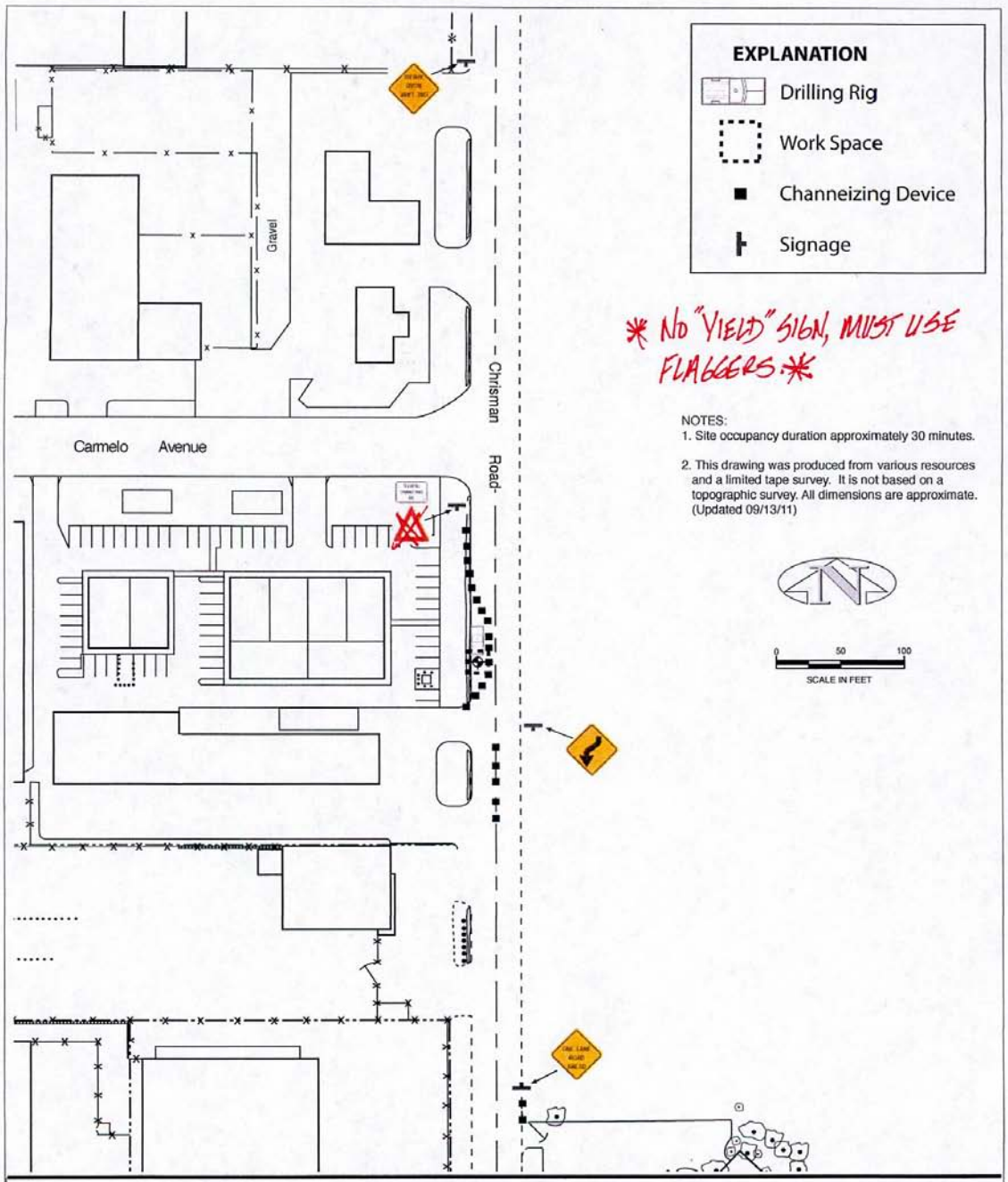

TRAFFIC PLAN MW-11

Former Fueling Station at 7500 West Eleventh Street

Tracy, California

FIG 2	*DIETZ ENGINEERING AND CONSTRUCTION, INC.*	Project Number: 1001.1002	
		Drawn by: GNM	Date: 03/29/13

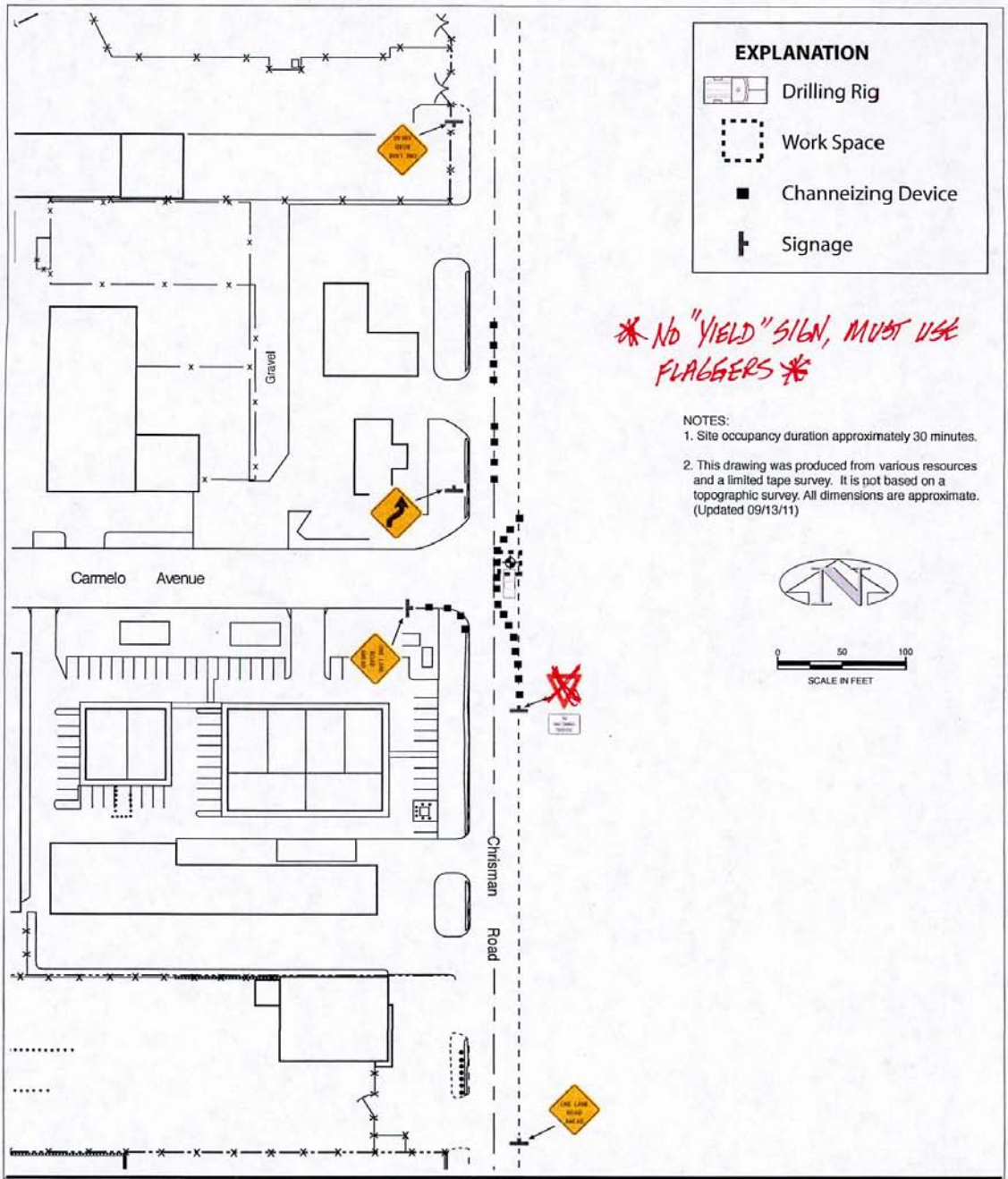

TRAFFIC PLAN MW-19

Former Fueling Station at 7500 West Eleventh Street

Tracy, California

FIG 2	*DIETZ ENGINEERING AND CONSTRUCTION, INC.*	Project Number: 1001.1002	
		Drawn by: GNM	Date: 03/29/13

Figure 6H-10 (CA). Lane Closure on Two-Lane Road Using Flaggers (TA-10)

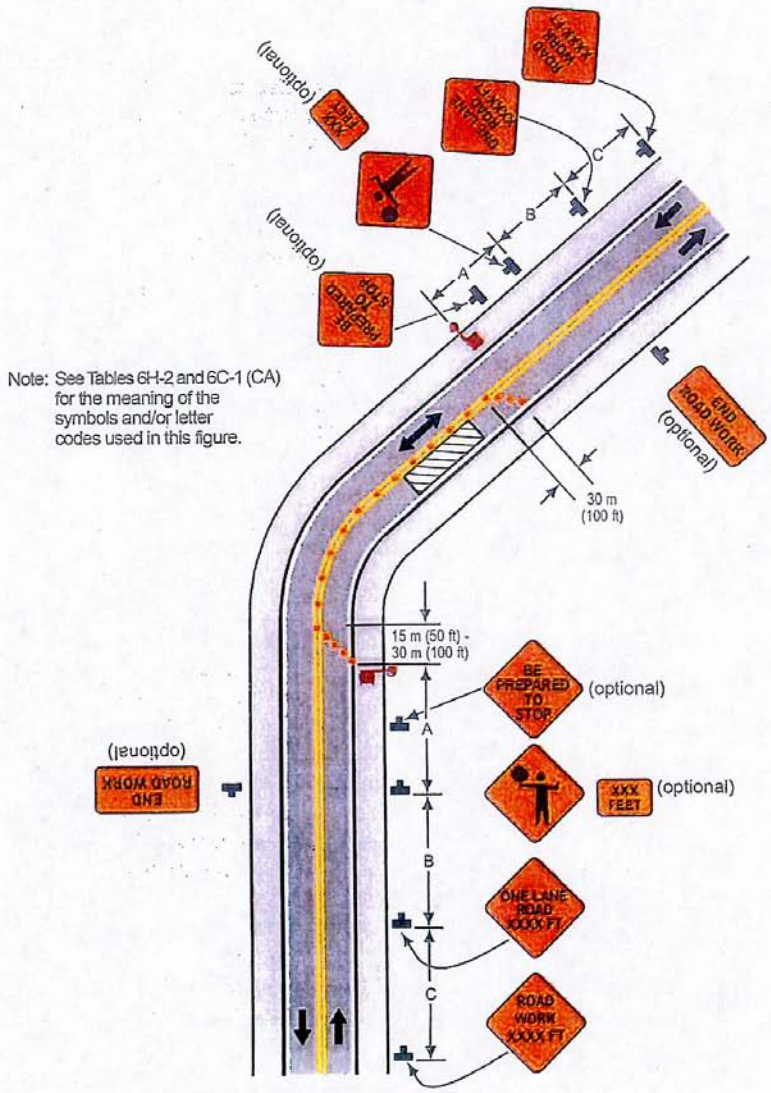

Typical Application 10